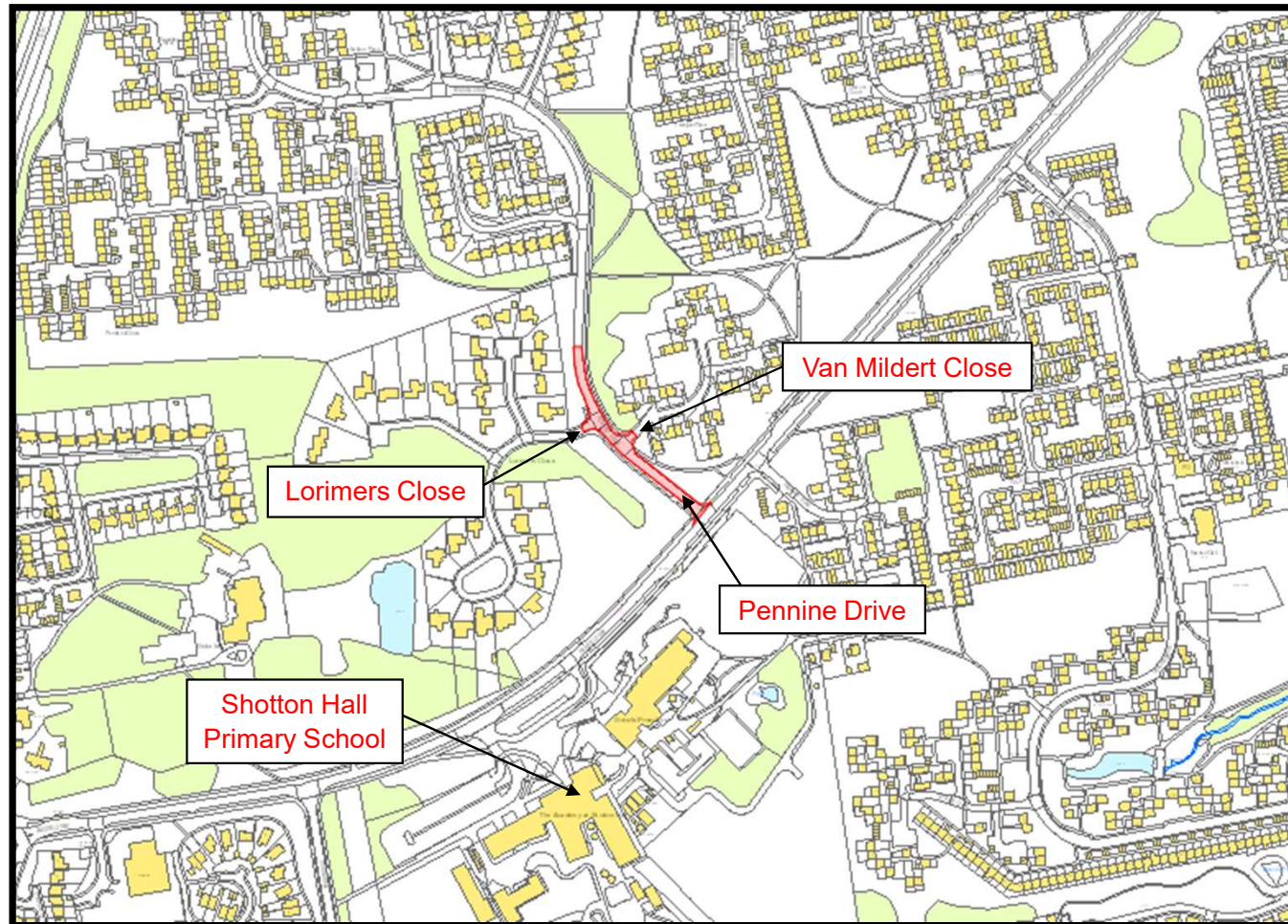


Peterlee & Horden  
Parking & Waiting Restrictions  
Traffic Regulation Order 2023

Highways Committee  
8<sup>th</sup> December 2023



# Location Plan of Proposals and Associated Buildings





# Pennine Drive, Peterlee – Proposals Locations

*Image taken from Google Maps – July 2022*



Existing advisory 'Keep Clear' markings introduced to improve access.

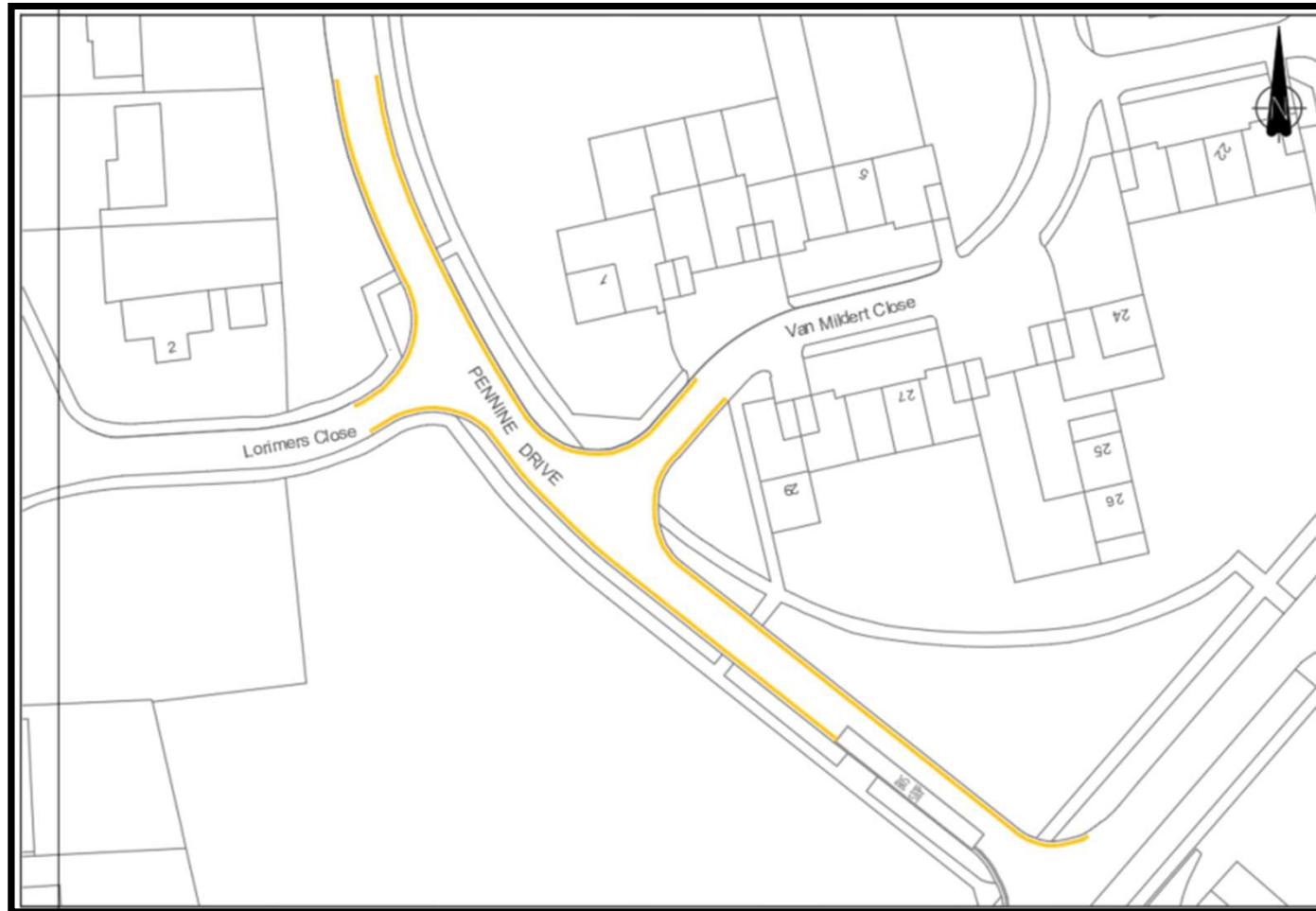
*Image taken from Google Maps – July 2022*



Existing advisory 'Keep Clear' markings introduced to improve access.



# Pennine Drive, Peterlee – Proposals Locations



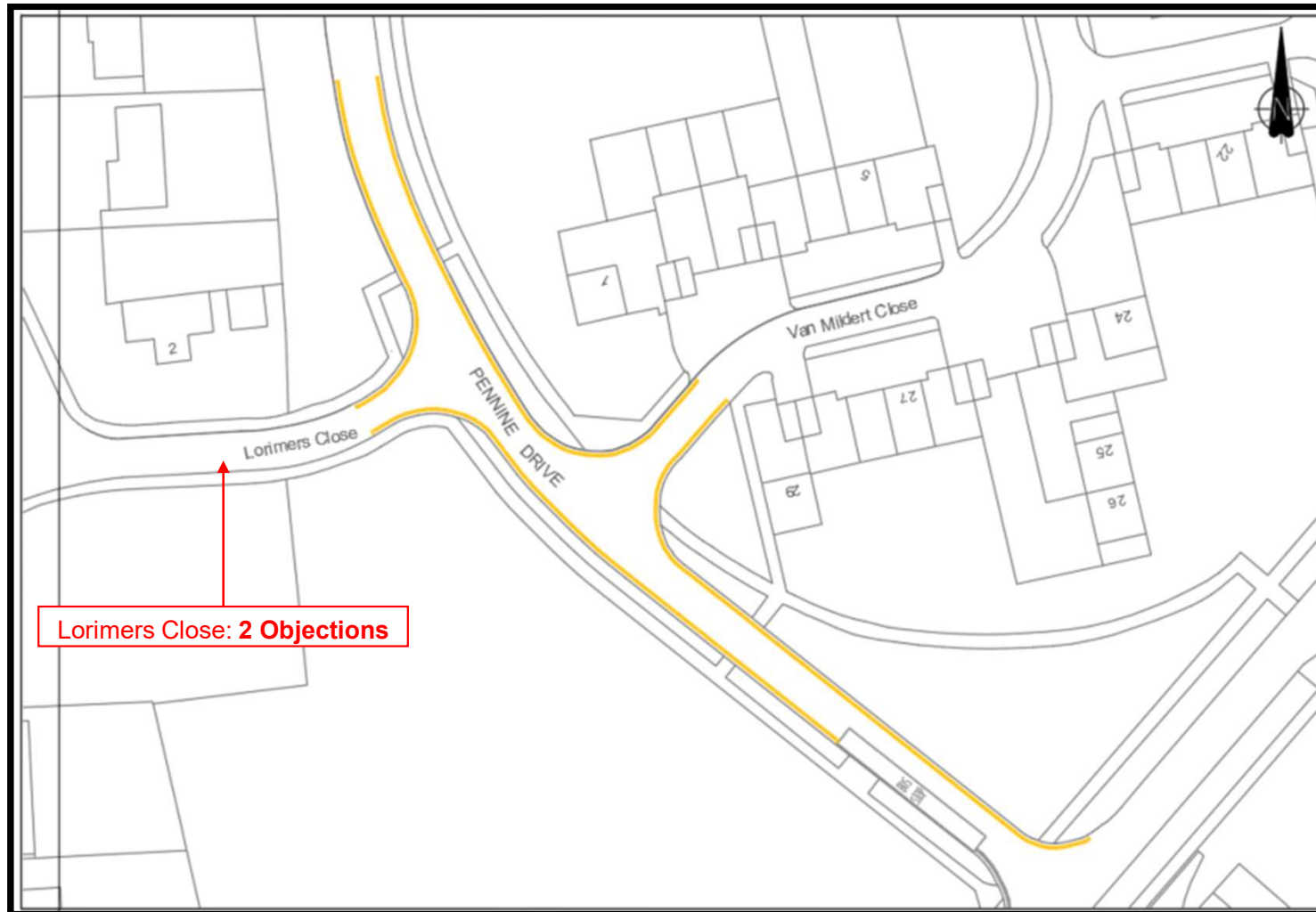
Site Photo – taken **October 2023**  
(Van Mildert Close Junction)



Site Photo – taken **October 2023**  
(Passing Lorimers Close)



# Pennine Drive, Peterlee – Proposals & Objectors





## **Durham County Council - Summary**

**Pennine Drive, Peterlee** – The proposed restrictions have been requested to address access issues associated with obstructive parking on Pennine Drive and around its minor side road junctions, which lead into Van Mildert Close and Lorimers Close. They will improve access/egress for all road users.

### **Recommendation**

Officers recommend that the Committee resolves to set aside the objection/s and endorse the proposal, in principle, which will then guide the Corporate Director in the exercise of delegated decision making.

**Any questions?**